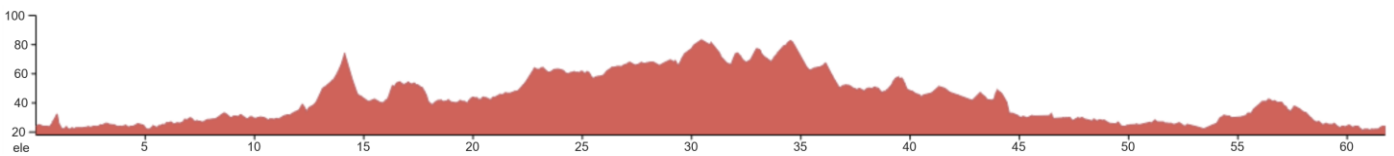


63 / 89 / 122 km

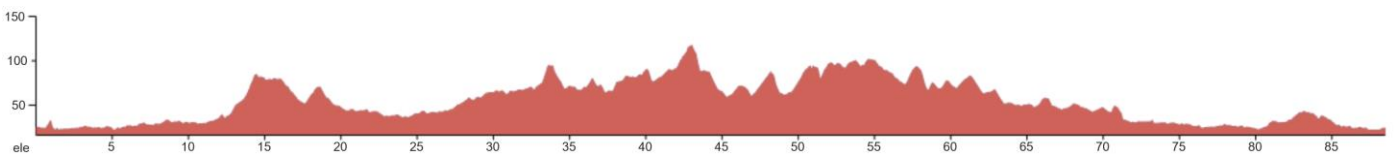


Hoogteprofielen:

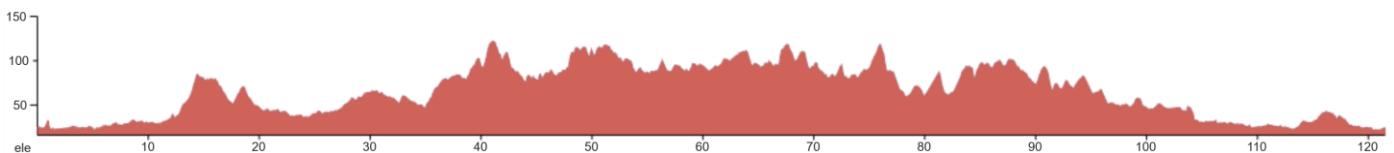
63 km - 250 hm



89 km - 500 hm



122 km - 750 hm



Hellingen:

Helling	Lengte [m]	Gem %	Max %	63	89	122
1	1400	2,4	6	x	x	x
2	600	2,3	4	x		
3	600	4,0	9		x	
4	800	2,8	6		x	
5	850	3,5	7			x
6	350	5,2	9			x
9	700	3,0	6			x
10	1000	3,2	4		x	x
12	1000	2,4	4		x	x
13	1000	2,6	5		x	x
14	450	3,2	6		x	x
15	900	2,0	4	x	x	x

1 = Dries

2 = Hondenberg

3 = Haagsmeerstraat

4 = Harenstraat

5 = Hernerweg

6 = Hoolstraat

9 = Lauwstraat

10 = Bollenberg

12 = Steenberg

13 = Daal

14 = Engelmanshoven-Dorp

15 = Bermenstraat

Nieuwerkerken

Zepperen

Gors-Opleeuw

Jesseren

Hern

Genoelselderren

Lauw

Borgloon

Mettekoven

Mettekoven

Aalst